
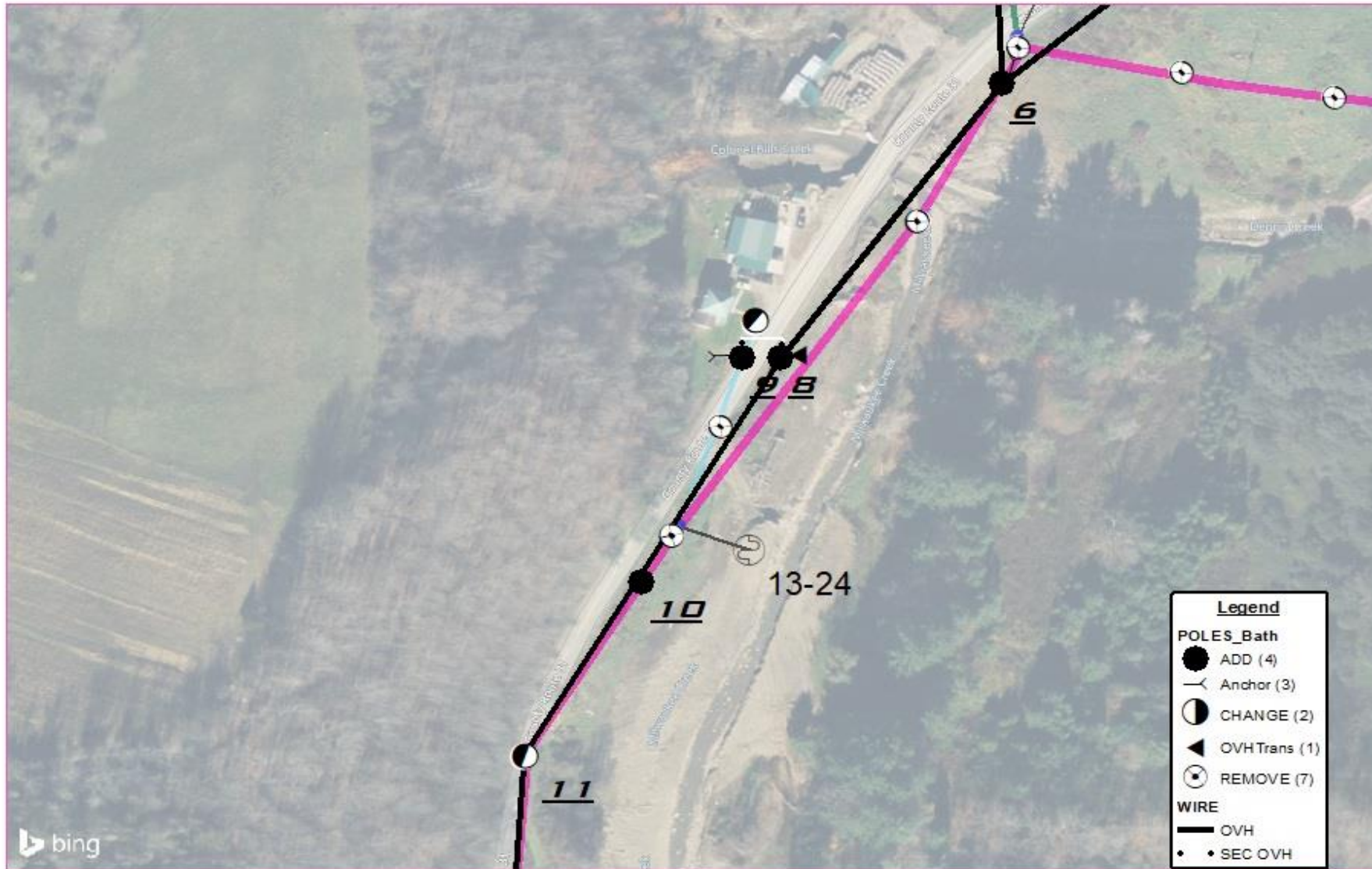


Steuben Rural Electric Cooperative 9 Wilson Ave. Bath, NY 14810	Relocate Line to Primary URD		WO #207500522
			County Route 31
		SHEET NO 1	Date : 05/25/23
			Drawn By: EM



Steuben Rural Electric Cooperative 9 Wilson Ave. Bath, NY 14810	Line Relocation Substation to Colonel Bills Creek		WO # 207500522
			County Route 31
		SHEET NO 2	Date : 07/18/22
			Drawn By: EM

STEUBEN RURAL ELECTRIC COOPERATIVE


Dig Safe		Member Name		NA			Job Type		Line Relocation			WO Number		207500522		
Legal Date		Road Location		County Route 31												
Expires		Map Location		6-3-7-15-9- 6-3-7-13-19			Notes					FEMA Project		663576		
Job Description		Township		07	Canisteo	Substation	5	M. Warriner		Sheet number		3	of	4		
Relocate the Three Phase Line out of the creek		Private ROW		Road Row			Prepared		EM	Date		5/25/2023		RETIREMENT		
		Pole Number	#	Conductor					Pole Height & Class			Units		Latitude	Remarks	
				Remove			Install									
				span	x	size	span	x	size	Remove	Install	Retain	remove	install	Longitude	
		6-3-7-15-14	101	180	4	2/0 ACSR				40-4			(2)C5.31, H1.1		42.189157	
FEMA PROJECT													S1.1, (2)E1.1, (2)F2.10		-77.544805	
FEMI DI- 1210564										35-5			Push Pole			
ICF Code- 210660.0.001.01.76																
Inspection Needed																
		NO	6-3-7-15-13	102	330	4	2/0 ACSR						C2.21, H1.1		42.189223	
County		STEUBEN											E1.1, F2.10		-77.545959	
District		(1) Bath														
Attachment			6-3-7-15-12	103	240	4	2/0 ACSR			40-4			C1.11, H1.1, E1.4		42.189291	
Property Owner		Multiple													-77.547049	
Address																
Address			6-3-7-14-15	104	230	4	2/0 ACSR			40-4			C1.11, H1.1		42.189357	
Telephone #															-77.547986	
Tax ID																
Acreage			6-3-7-14-14	105	290	4	2/0 ACSR			40-4			C1.11, H1.1		42.189407	
SREC ROW DATE															-77.548837	
As Built Order																
Completed By			6-3-7-14-8	106	370	4	2/0 ACSR			40-4			C2.21, H1.1, Y1.1		42.189431	
													E1.1, F2.10		-77.549596	
Date			6-3-7-14-8-1	107	30	4	2/0 ACSR			45-3			C1.11, H1.1		42.189441	
													Y1.1		-77.549817	
All lines are to be considered energized unless grounded in Accordance with SREC's Safety Regulations and Procedures.																



Steuben Rural Electric Cooperative 9 Wilson Ave. Bath, NY 14810	Line Relocation Substation to Colonel Bills Creek	N 	WO # 207500522
			County Route 31
		SHEET NO	Date : 07/18/22
		3	Drawn By: EM

STEBEN RURAL ELECTRIC COOPERATIVE

Dig Safe		Member Name		NA			Job Type		Line Relocation			WO Number		207500522						
Legal Date		Road Location		County Route 31																
Expires		Map Location		6-3-7-15-9- 6-3-7-13-19			Notes					FEMA Project		663576						
Job Description		Township		07	Canisteo	Substation	5	M. Warriner	Sheet number		4	of	4							
Relocate the Three Phase Line out of the creek		Private ROW		Road Row			Prepared		EM	Date		5/25/2023		RETIREMENT						
		Pole Number		#		Conductor			Pole Height & Class			Units		Latitude		Remarks				
						Remove		Install												
						span	x	size	span	x	size	Remove	Install	Retain	remove	install		Longitude		
		6-3-7-14-7		108		150	4	2/0 ACSR				45-3			C1.11, H1.1			42.18951		
FEMA PROJECT FEMI DI- 1210564 ICF Code- 210660.0.001.01.76															Y1.1			-77.550397		
		6-3-8-14-6		109		205	4	2/0 ACSR				40-4			C4.1, H1.1, (10)L2.5		42.189576			
Inspection Needed		NO													A5.1, (6)E1.1, (4) F2.10		-77.551013			
County		STEUBEN																		
District		(1) Bath		6-3-7-9-21-1		109A	240'	2	1/0 ACSR				45-3					42.19024		See Pole Exchange
Attachment																	-77.551122			
Property Owner		Multiple																		
Address		6-3-8-14-11		110		135	4	2/0 ACSR				40-4			C1.11, H1.1		42.189074			
Address																	-77.551374			
Telephone #																				
Tax ID		Pole washed out					4	2/0 ACSR				40-4			C1.11, H1.1		NA			
Acreage																				
SREC ROW DATE																				
As Built Order		6-3-7-13-24		111		500	4	2/0 ACSR				40-4			C1.11, G1.2-10		42.188148		-77.552286	
Completed By		6-3-7-13-19-1		111A		130'		K3-2A				30-4			H1.1, K1.3		42.188469		-77.552112	
				9A		120'		K3-2A					30-4							See Pole Exchange
Date		6-3-7-13-19		112		280	4	2/0 ACSR					45-4				42.187511		See Pole Exchange	
				11													-77.552833			
All lines are to be considered energized unless grounded in Accordance with SREC's Safety Regulations and Procedures.																				
		Line Totals				1270	4	2/0 ACSR												



Steuben Rural Electric Cooperative 9 Wilson Ave. Bath, NY 14810	Line Relocation Substation to Colonel Bills Creek		WO # 207500522
			County Route 31
		SHEET NO 4	Date: 07/18/22
			Drawn By: EM